

# STAUBFALL-TOUR

STAUBFALL-TOUR

## Further tours/offers:

Introductory courses  
Ruhpoldinger bike tours  
Ruhpoldinger Reib'n trail  
Chiemgau bike trails  
Mozart bike trail



Tourist-Info Ruhpolding  
Postfach 1460  
83321 Ruhpolding  
Tel. (08663) 8806-0  
Fax (08663) 8806-20  
tourismus@ruhpolding.de  
www.ruhpolding.de

RUHPOLDING

Radlwege


## Tour outline

Combined bike and hike tour.  
Biking trail approx. 10 km, continuous gradual climb.  
Hiking trail approx. 3km up a fenced path.



## Description in brief

Start from Egglsbrücke bridge and follow the trail along the River Traun to the Allinger Holzstube. Turn right over the bridge and then go left along the Forststrasse. At the next turning, go left again and then follow the Fischbach stream until you get to the picnic shelter that marks the end of the bike trail. From here, proceed on foot to the Staubfall, passing behind the waterfall and continuing the gradual ascent to the Heutal valley (Austria). Return via the same route.



## Signposting

Clearly signposted all the way:  
"Ruhpoldinger Radlwege" (green) - Staubfall Tour  
signposted as "Nr. 3 Staubfallweg."



## Special features

Many little cascades and the Staubfall waterfall (drop of 200m). The ascent to the Heutal valley used to be a popular smuggling trail between Bavaria and Austria. Impressive view into the Fischbach valley from the hiking trail.



## Refreshments

Fritz am Sand, Laubau, Heutaler Hof  
and Alpengasthof Heutal.




## Variations

Start the tour from the carpark in Laubau by the Holzknechtmuseum (woodcutter museum).

## Tips

Don't forget your bike lock!  
The Holzknechtmuseum is definitely worth a visit.  
Quick detour to the ski jump complex at the Biathlon Centre.



# STAUBFALL-TOUR


## Access points Staubfall-Tour

**A3** Egglsbrücke


**A7** Holzknechtmuseum/  
Laubau


(parking available)

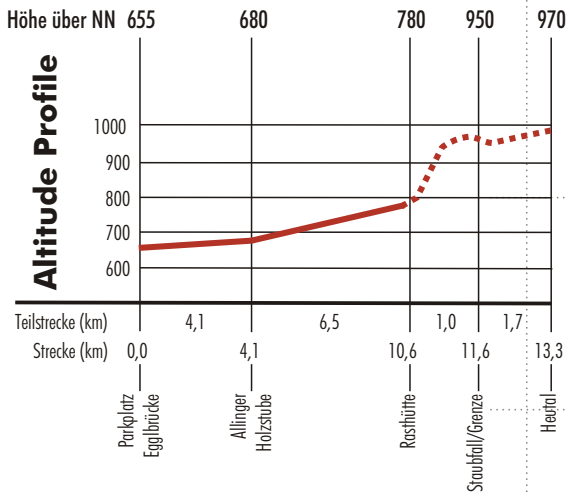
## Zeichenerklärung

 Staubfall-Tour

 Restaurant

 Refreshments in Alpine pasture

 Museum



**A3**  
Startpoint Egglsbrücke

655 Hm

over Chiemgauradweg  
to Inzell

670 Hm

**Kreuzung  
Alpenstraße**

Gasthaus Fritz am Sand

Gasthaus Laubau

Holz-knechtmuseum

**A7**

**Allinger Holzstube**  
680 Hm

over Kaitl-Alm  
to Weißbach

over Chiemgauradweg  
to Seehaus/Reit im Winkl

**Biathlon stadium**  
with ski jump arrangements

Saurüsselkopf

1270 Hm

Adlerkopf  
1338 Hm

780 Hm

**Rasthütte**

From here, proceed on foot  
to the Heutal valley (Austria).

Border line

**Staubfall**

950 Hm

Sonntagshorn-  
Gruppe  
1961 Hm

970 Hm



Heutaler Hof und  
Alpengasthof Heutal

